

Macro- and trace elements in freshwater lake sediments in the south of West Siberia

ABSTRACT

Aims: Recently lake sediments and their studies have been drawing increasing attention due to organic farming and environmental engineering. This pilot study examined chemical element content in sediments of several shallow freshwater lakes in the forest-steppe zone in the south of West Siberia, Russia.

Study design: Lake bottom sediments were collected at random by corer at 5-cm increments down to 75 cm deep, then stored at field moisture in anaerobic conditions at +4°C until analysed.

Place and Duration of Study: Institute of Soil Science and Agrochemistry and Institute of Geology and Mineralogy, Siberian Branch of the Russian Academy of Sciences, Novosibirsk, Russia, between June 2013 and September 2014.

Methodology: We studied sediments of shallow freshwater lakes by measuring macro- and trace elements contents and performing principal components analysis with the data obtained.

Results: The studied lakes were found to store substantial amounts of carbon and nitrogen in their sediment organic matter, namely 2.2 Tg C and 0.2 Tg N in the top 40-cm layer. The PCA analysis of the elemental composition of lake sediments discriminated them from each other, revealing the unique biogeochemical nature of lake sediments even within one and the same biome.

Conclusion: The estimates underscore the importance of lake sediments in the carbon budget of the Novosibirsk region and West Siberia with ca. 3,000 and 22,000 lakes, respectively. Unique chemical nature of lake sediments questions their potential as fertilizer and soil conditioners in agriculture and bioremediation, requires standardization and development of the adequate technologies.

12
13
14
15
16

Keywords: bottom sediments; freshwater lakes; organic carbon stock; organic nitrogen stock; elemental composition; forest-steppe zone; West Siberia

1. INTRODUCTION

17
18
19
20
21
22

Recently freshwater lake sediments, especially organic matter rich ones called sapropels, have been attracting growing attention of both researchers and practitioners due to increasing demands from organic agriculture, decontamination, remediation, alternative energy, medicine, veterinary and so on. For example, the European Commission approved technical report, stating consistency of sapropels with objectives and principles of organic production [1].

23
24

Interestingly, almost a century ago in 1919 the Russian Academy of Sciences established the Sapropel Committee to study the nature and composition of lake sediments, develop

25 research programs and set up field experiment stations in the regions rich in sapropels. The
26 Committee worked actively till 1932. Since then its activity gradually subsided, and sapropels
27 and other sediments had received less attention.

28 Organic matter rich sediments from surface fresh water bodies are known to be abundant
29 mostly in temperate climate zone in Europe and Asia, including Russia. Intensive
30 sedimentation and sediment formation in Russian lakes is one of their characteristic
31 features, with sediment formation currently increasing in many freshwater ecosystems.
32 Despite the efforts of the aforementioned Committee, Russian freshwater sediments have
33 been insufficiently studied, especially in the Asian part of the country, where, for instance,
34 only the south of West Siberia enjoys more than 20,000 lakes, varying in size, regime and
35 salinity [2].

36 Currently the proposed vast use of lake sediments for diverse economic purposes makes it
37 increasingly imperative to study fresh water lake sediments in many aspects. Firstly, lakes
38 and other intercontinental water bodies have notably received much less attention than
39 peatlands, soils, oceanic and sea sediments in global carbon cycle studies and regional
40 carbon budget estimates [3]. However, freshwater lake sediments were estimated to
41 accumulate annually more organic carbon than oceanic sediments [4], and some
42 researchers suggested that small inland aquatic ecosystems may play unexpectedly major
43 role in the global carbon cycle [5]. To our knowledge, there are no estimates of C storage in
44 freshwater lake sediments for most of the Asian part of Russia obtained on sediments stored
45 at anaerobic conditions at original moisture content, which allows obtaining estimates
46 pertaining to regional carbon budget.

47 So the aim of this small pilot study was to estimate chemical elements pool in sediments of
48 various shallow freshwater lakes in the south of West Siberia in the Novosibirsk region with a
49 view to assess their C and N stocks and elemental composition variability.

50

51 **2. MATERIAL AND METHODS**

52

53 **2.1 Lakes and sampling**

54

55 Sediments were collected in May-June 2012-2013 from several lakes to the west and south-
56 west of Novosibirsk (Tab.1): Itkul, Kankul, Kachkulnya, Kusgan, Barchin and Kambala. All
57 the lakes are small in area with maximal depths less than 3 m. The lake shores mainly
58 consist of salinized and solodized soils and clay loams, often waterlogged. Soils in the lake
59 catchment areas are formed on loess clay loams and clay alluvia. The parent rocks of the
60 West Siberian Plain are well-homogenized, formed by the weathering of rocks in the Altai-
61 Sayan Area and transportation and redeposition of weathering products along ancient
62 sediments. Relief has a strong influence on the high concentration of dissolved organic
63 matter in the lakes of the forest-steppe and steppe landscapes [2]. The catchment areas of
64 most of the lakes are slopes of the ridges, and due to this fact the lakes quickly get biogenic
65 elements during short periods of discharge.

66 Depending on the source of organic matter input, contributing the most to the sapropel
67 formation, the studied lakes were macrophytogenic (Kachkulnya), planktonogenic (Barchin)
68 and mixed (Itkul, Kankul, Kusgan and Kambala). The area overgrown with macrophytes
69 in the studied lakes was 1 to 60%. In predominantly planktonogenic lake Barchin, macrophytes
70 usually occupy 1-2% of the area, while in macrophytogenic lakes plankton is typically scarce
71 and unproductive [6], The waters in the lakes (Tab.1) varied from alkalinescent with pH = 8.5
72 (lake Kusgan) to alkaline with pH = 9.3 (lakes Kachkulnya and Kambala).

73 **Table 1. Some characteristics of the investigated West Siberian lakes [2]**
74

Lake	N	E	Area, km ²	Catchment area, km ²	Maximal depth, m	Sapropel type
Kankul	55.144882	80.038032	11.2	65	1.9	Carbonate siliceous
Kachkulnya	55.014528	80.038791	1.2	11	2.4	Organic
Itkul	55.063231	81.008721	14.5	86	2.1	Carbonate siliceous
Kusgan	53.747087	77.884827	3.3	23	1.6	Mineral silt
Barchin	55.426203	78.093215	6.8	48	1.5	Organic carbonate
Kambala	55.408064	78.122058	3.6	21	1.8	Organic siliceous

75

76 The water in the low-salinity lakes (Kachkulnya and Kambala) and in the brackish lake Itkul
77 are of hydrocarbonate-sodium composition, and lake Barchin water is of hydrocarbonate-
78 sodium–magnesium composition. The brackish water of Kankul lake can be attributed to the
79 chloride-carbonate-sodium type, and that of lake Kusgan is of the chloride–sulfate–sodium
80 nature.

81 Samples of lake sediments were taken with the help of cylindrical corer 82 mm in diameter
82 and 70 cm long with a vacuum lock, constructed and manufactured by Taifun Company
83 (Russia). Two core sediment samples ca. 1-2 m apart were taken from the bottom of each
84 lake 200-300 m off the shore with water depth of 1.5-2.5 m. When extracted, the cores were
85 quickly subsampled into 5-cm increments, subsamples from the two cores bulked together,
86 put in plastic bags and after squeezing out the gaseous headspace packed air-tight and
87 stored for 3-5 days in cooled containers; when in laboratory the samples were stored +4°C
88 for 2-3 weeks until analysis. Simultaneously small subsamples were taken by plastic tubes to
89 determined volumetric density of the sediments, which ranged from 1.3 to 1.6 g·cm⁻³ (105
90 °C oven dried basis) and were used to estimate C and N stocks. The data shown in tables
91 represent values averaged over 8-15 subsamples.

92 **2.2 Laboratory determinations**

93

94 The contents of C_{org} and inorganic C (C_{in}) were determined by loss on stepwise ignition
95 method [7]: the loss on ignition (LOI) at 500 °C for 12 hours was used to estimate C_{org}
96 content, by multiplying by 0,4, while the loss on the next step of ignition at 800 °C for 12
97 hours was used to estimate the C_{in} content [8]. To validate the results of LOI technique, we
98 used a CHN-analyzer (Perkin Elmer 2400, Waltham, USA) to measure directly the total
99 sediment C content. The comparison between both techniques performed on a subset of
100 samples (11 per short core), resulted in a strong linear relationship between these two
101 estimates (R² = 0.84, p < 0.0001) with elemental analyzer estimates being somewhat (3%)
102 higher than the LOI-based estimates. As the automated elemental technique is significantly
103 more expensive to run, and much less convenient to work with such highly water saturated
104 samples as lake sediments, the stepwise LOI method, allowing in one run to determine both
105 organic and inorganic carbon, recently has become increasingly popular among researchers
106 and specialists in environmental and agrochemical agencies.

107 Total nitrogen was determined using CHN-analyzer Perkin Elmer 2400 (Waltham, USA)
 108 in air-dried samples. Organic nitrogen (N_{org}) content was calculated as the difference
 109 between total nitrogen and mineral nitrogen content, the latter determined according to
 110 procedure described by Silva and Bremner (1966) [9].

111 The content of labile forms of inorganic nitrogen were determined colorimetrically (NH_4^+ ,
 112 NO_3^-) and potentiometrically (NO_2^-) in water extracts from fresh sediments (5:1 v/v). The
 113 labile forms of Na and Ca were measured by atomic absorbance spectrometry. Electric
 114 conductivity (EC) and $pH_{(H_2O)}$ were determined potentiometrically by Anion-7000®
 115 (Russia). The data are shown in Table 2.

116

117 **Table 2. Physicochemical parameters and contents of rock-forming elements and total**
 118 **organic carbon (TOC) in lake water (from [6])**

119

Lake	pH_s	Eh, mV	TOC	HCO_3^-	SO_4^{2-}	Cl^-	Mg^{2+}	Ca^{2+}	Na^+	K^+	Salt g/L
Kankul	9.0	366	12.6	631	495	485	163	60	630	16	2.5
Kachkulnya	9.3	243	13.7	429	38	72	39	30	201	7	0.8
Itkul	8.9	280	3.3	935	32	345	102	22	397	16	1.9
Kusgan	8.5	308	6.8	357	555	384	98	85	320	28	1.8
Barchin	8.9	320	26.6	313	28	24	39	28	124	13	0.6
Kambala	9.3	333	16.5	227	46	86	32	40	93	9	0.5

120

121 Chemical elements were analyzed in the Analytical Center for multielement and isotope
 122 analyses (accreditation certificate ROSS RU.001.510590) of the Institute of Geology and
 123 Mineralogy SBRAS (Novosibirsk, Russia). Briefly, to determine the bulk content of macro-
 124 (Al, Fe, Ca, Mg, K and Na) and trace elements, including heavy metals (Cd, Pb, Cu, Zn, Mn,
 125 Cr, Ni, Co, V, Be, Ba, Sr, and Li), 1g of dried sediment was ignited at 900°C, transferred into
 126 a Teflon bomb, dissolved in 20 mL of hydrochloric and hydrofluoric acids (1:1 v/v) over heat,
 127 allowed to dry; the latter step was repeated thrice, reducing the volume of the added mixture.
 128 The resultant dry residue was dissolved in a minimal amount of hydrochloric acid, and then
 129 dissolved further to obtain ca. 5% concentration of hydrochloric acid in the end solution to be
 130 analysed by atomic absorption spectrometry (AAS) with flame. To mitigate the effect of
 131 ionization while determining K and Na by AAS, CsCl solution was used.

132 The concentrations of natural radionuclides ^{238}U , ^{232}Th and ^{40}K were measured by direct
 133 high-resolution semiconductor gamma spectrometry.

134 For total mercury determination [10] about 0.5 g of the sediment was weighed directly into
 135 Teflon tubes, 10 mL of concentrated HNO_3 (trace metal grade) was added and digestion
 136 carried out; Hg determination was performed by cold vapour AAS analysis of the obtained
 137 acid-digested samples using the flow injection mercury system from Perkin Elmer and 1.1%
 138 (m/v) stannous chloride as a reducing agent.

139 Element contents were expressed per oven-dried (105 °C during 24 hrs) basis of sediment
 140 mass. Sediment samples for radionuclides (^{232}Th and ^{137}Cs) determination by gamma
 141 spectrometry using HPGe well detectors (Ortec, Ametek, USA) were prepared by air-drying
 142 and thorough grinding.

143

144 2.3 Statistical analyses

145

146 The obtained analytical data were composed into a matrix with rows as objects (sediment
 147 samples) and columns as variables, both environmental and analytical. Then the matrix with
 148 original, non-transformed data was used to perform descriptive statistics, while the log-
 149 transformed matrix was used to perform principal components analysis (PCA, based on
 150 correlation) with the help of *Statistica v. 6.0* package.

151
152
153
154
155
156
157
158
159
160
161
162
163
164
165
166
167
168
169
170
171
172
173
174

3. RESULTS AND DISCUSSION

The studied sediments had neutral or slightly alkaline pH in their water extracts, and mostly quite high Na content and low labile P and mineral N content (Tab.3), thus making their potential application as fertilizers rather questionable. Sediments of the studied lakes had high C_{org} and N_{org} contents (Tab. 4, 5), that fall within the range reported for such lakes elsewhere [11, 12]. Our estimates of lake sediment C total stocks are comparable to those reported for other regions [13-16]. It is very important to emphasize that C_{org} content was determined in fresh samples, stored in air-tight containers at low temperature at original moisture prior to analyses, i.e. according to the routine adopted in many countries for environmental monitoring purposes, while the common procedure in Russia is to air-dry sediments prior to such analyses, which may result in serious underestimation of carbon content due to its mineralization to CO_2 in aerobic conditions due to drying and storing. So most of the data on C_{org} content in sapropel published in Russia, even the recent ones, refer to the mostly recalcitrant organic matter, residual in the sapropel after some time of air-drying (see, for instance, [2, 6]. Often researchers even do not seem to be aware of the importance of analyzing sediments stored anaerobically at field moisture [17]. Thus those C_{org} estimates have nothing to do with raw sapropelic C_{org} content, and hence with C stock pertaining to regional C balance.

Table 3. Labile elements content, pH and electrical conductivity (EC) of water extracts from the sediments of the investigated West Siberian lakes (means, n=8-15)

Lake	pH	EC, mS/cm	Na, mg kg ⁻¹	Ca, mg kg ⁻¹	P ₂ O ₅ , mg kg ⁻¹	N _{in} , mg kg ⁻¹
Kankul	8.5	0.81	1745	58	4.3	32
Kachkulnya	7.2	0.20	964	60	3.8	76
Itkul	8.4	0.42	997	107	1.4	10
Kusgan	6.8	0.92	579	399	0.4	16
Barchin	7.5	0.35	734	82	1.6	39
Kambala	7.4	0.78	811	75	9.7	47

175
176
177
178
179
180
181
182
183
184
185
186
187
188
189
190
191
192
193
194

We took 40 cm to estimate carbon storage in lake sediments because such were the shortest cores we managed to obtain while sampling sediments. Estimation of C_{org} content only in the upper 40 cm of the studied lake sediments gave significant values (Tab.4), much higher than in the adjacent soils, where the C_{org} storage in the upper 40 cm ranged from 1 ÷ 5 kg C m⁻² in typical solonchak, solonets and solodic soils to 10 ÷ 30 kg C m⁻² in the southern and leached chernozems in the study region (our data, unpublished). Among the studied lakes the sediment organic C stock was maximal in Kachkulnya lake due to its macrophytogenic nature, as macrophytes contribute the major part of the autochthonous organic matter input into the sediments as compared to phytoplankton and epiphytes [2, 18], and organic matter decomposition slows down in shallow lakes in winter. Organic C stock in Kachkulnya lake exceeded almost 2-fold the stock reported for peatlands of the similar region [19]. Several times higher storage of carbon in inland lake sediments as compared to the adjacent soils is rather common [16, 20].

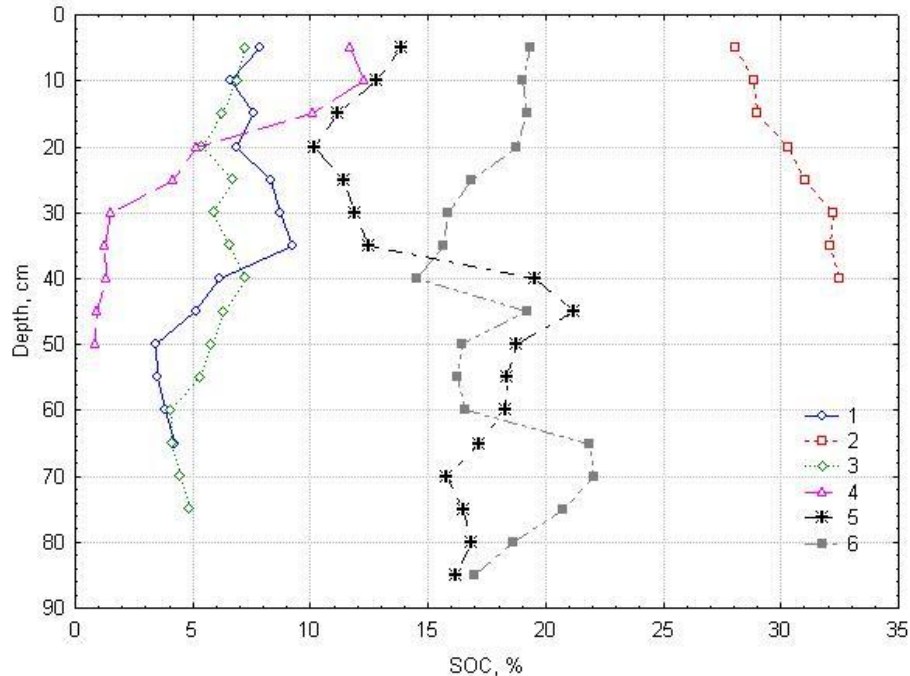
Overall these lakes store about $2.2 \cdot 10^9$ kg C_{org} in the top 40 cm of their sediments. This result can be used to assess the relative importance of lake sediments C stocks at a regional scale. Assuming that the sediment organic matter storage variability in the studied lakes roughly embraces the respective variability in the total amount (ca. 3000) of lakes in the Novosibirsk region or the south of West Siberia (ca. 22000 lakes), we can estimate sediment

195 organic carbon storage in those lakes as 1.1 and $8.1 \cdot 10^{12}$ kg C, respectively. The first
 196 regional estimate of sediment carbon pool in all Alberta lakes those lakes as 1.1 and $8.1 \cdot 10^{12}$
 197 kg C, respectively. The first regional estimate of sediment carbon pool in all Alberta lakes.
 198

199 **Table 4. Sediment organic matter C content in the investigated West Siberian lakes**
 200 **(mean \pm s.d.)**
 201

Lake	C_{org} , %	C_{org} storage in 0-40 cm		202
		kg C m ⁻²	10 ⁹ kg C lake	
Kankul	6.3 \pm 1.6	45	0.50	204
Kachkulnya	30.5 \pm 1.8	177	0.22	205
Itkul	5.8 \pm 0.8	38	0.55	206
Kusgan	4.9 \pm 4.1	34	0.10	207
Barchin	15.4 \pm 2.2	72	0.49	208
Kambala	19.0 \pm 3.1	97	0.35	209
				210
				211

212
 213 (Canada) reached 2.3 Pg C, or $2.3 \cdot 10^{12}$ kg C [13], being lower, but comparable to our
 214 estimate for the south of West Siberia, which in area is comparable to Alberta. Noteworthy,
 215 this estimate was obtained in assumption that all Alberta lake sediments the same organic
 216 matter content, which, according to the authors, did not appear to depend strongly on lake
 217 size or other limnological parameters. Our estimates are calculated for just the top 0-40 cm
 218 of bottom sediment, because, due to some technical problems, it was the shortest sediment
 219 profile sampled. In addition, the organic matter content in the studied lake sediments does
 220 not decline drastically with depth below 40 cm (Fig.1), hence the C stock estimate in lake
 221 sediments can be safely at least doubled to $16 \cdot 10^{12}$ kg C, and if extrapolated to the total
 222 sediment thickness, often exceeding 1 m, can be quite comparable with $70 \cdot 10^{12}$ kg C of
 223 organic matter estimated to be stored in the West Siberian peatlands [21]. Thus the regional
 224 carbon budget should be reviewed with a special focus on the role of lake sediments. The
 225 task is quite challenging, as due to the global climate change in some regions inland lakes
 226 may serve as carbon sinks during periods of increased precipitation [20], or as carbon
 227 source during increased droughts [22].

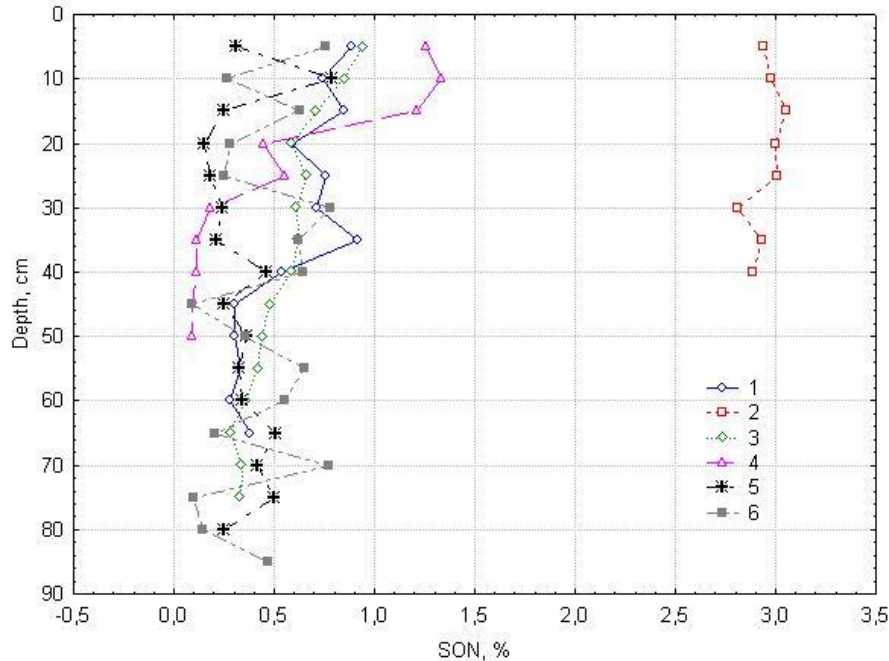


228
 229
 230
 231
 232
 233
 234
 235
 236
 237
 238
 239
 240
 241
 242

Fig. 1. Sediment profile distribution of organic carbon content

Lakes: 1- Kankul, 2 – Kachkulnya, 3 – Itkul, 4 – Kusgan, 5 – Barchin, 6 – Kambala. SOC – sediment organic carbon content

Organic N sediment profile distribution is shown in Fig.2. Similar to carbon, organic N stock in the studied lakes was also found to be high: minimal estimate for the upper 0-40 sediment layer totaled 162,000 ton N, being almost equal to the annual requirement of all arable land in the Novosibirsk region in fertilizer N input. Both N concentration and storage in lake sediments exceeded significantly the ones in the soils of the adjacent territories, where N_{org} storage in the upper 40 cm ranged 0.9-1.6 kg N m⁻² in chernozems (our data, unpublished). The sedimentary organic matter C/N atomic ratio in the studied lakes ranged from 9,0 to 13,2, averaging 11,7. This relative enrichment of sediment organic matter in N most likely results from N fixation by cyanobacteria in lakes, i.e. the flux that almost absolutely lacks any regional estimates.



243
244
245
246
247
248
249
250

Fig. 2. Sediment profile distribution of organic nitrogen content

Lakes: 1- Kankul, 2 – Kachkulnya, 3 – Itkul, 4 – Kusgan, 5 – Barchin, 6 – Kambala. SON – sediment organic nitrogen

Table 5. Sediment organic N content in the investigated West Siberian lakes (mean \pm s.d.)

Lake	N_{org} , %	N_{org} storage in 0-40 cm	
		kg N m ⁻²	10 ⁶ kg N lake ⁻¹
Kankul	0.58 \pm 0.19	4.3	50
Kachkulnya	2.94 \pm 0.08	17.0	20
Itkul	0.55 \pm 0.14	4.0	60
Kusgan	0.54 \pm 0.11	3.7	10
Barchin	0.34 \pm 0.11	1.8	12
Kambala	0.45 \pm 0.11	3.0	11

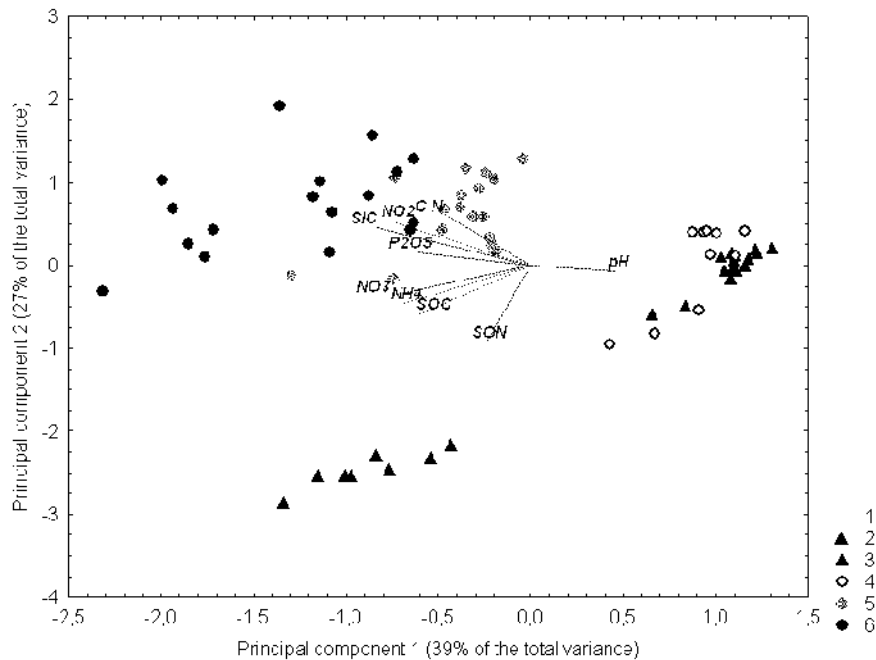
251
252
253
254
255
256
257
258
259
260
261
262

Once again assuming that the sediment organic matter storage variability in the studied lakes roughly embraces the respective variability in the total number (ca. 3000) of lakes in the Novosibirsk region, we can estimate N stock in sediment organic matter as $81 \cdot 10^9$ kg N for the Novosibirsk region and $0.6 \cdot 10^{12}$ kg N for the south of West Siberia.

We are fully aware that our estimates of C and N stocks in lake sediments are quite rough. But we believe it is important to present such pilot estimates in order to draw attention to the fact that several thousands lakes in the south of West Siberia play important, yet poorly evaluated role in the regional carbon budget, their significance exceeding that of adjacent soils and being comparable to peatlands. Thus our data comply with the emerging (albeit slowly!) vision that small lakes may be very – if not the most! – important sites in the biosphere for organic carbon sequestration [5, 23].

263 As increase in vegetation productivity due to increased growing season length in West
 264 Siberia is expected in the future [22], the role of lake sediments as organic matter sink may
 265 further increase. At the same time, as weather extreme events such as high temperatures
 266 and draughts in the southern forest-steppe zone are projected to occur more often by the
 267 2050 [24], less burial or organic carbon may occur in sediments as they may serve as a
 268 substantial source of carbon dioxide emission [25, 26], as lakes are shallow and hence
 269 drastically fluctuating in area depending on regional weather conditions. Accurate estimation
 270 of sediment volume, lake shape and area is also exacerbating the challenge of accurate
 271 estimation of element pools in sediments [16]. All these urge for long-term, well-targeted and
 272 well-planned investigation of carbon turnover components and processes in lake sediments
 273 in particular and lake ecosystems on the whole to assess and document the importance of
 274 inland lake ecosystems both regionally and globally.

275 Location of sediments from different lakes in the plane of the first two principal
 276 components, extracted from the matrix with C and N content of sediment organic matter,
 277 labile mineral N and P₂O₅ content as variables and lake sediment samples as objects,
 278 showed 3 distinct groups (Fig.3).
 279



280
 281

282 **Fig.3. Principal components analysis of sediment properties: location of different**
 283 **properties and sediments in the plane of the first two principal components.** Lakes: 1-
 284 Kankul, 2 – Kachkulnya, 3 – Itkul, 4 – Kusgan, 5 – Barchin, 6 – Kambala. Abbreviations: SOC –
 285 sediment organic carbon, SIC – sediment inorganic carbon, SON – sediment organic nitrogen.

286

287 The 1st principal component differentiated between sediments with increased pH and
 288 relatively low organic matter content, and, *vice versa*, lower pH and higher organic matter
 289 content, while the 2nd principal component separated organic matter rich sediment with
 290 increased organic nitrogen content from mineral sediments. Although the studied lakes are
 291 located in different subzones of the forest-steppe zone, no latitudinal gradient can be
 292 discerned in their location in the plane of the first two principal components.

293 The PCA performed on the data on chemical elements content in sediments (Tab.6) grouped
 294 together most elements, from Be, Na and K to Fe and some heavy metals, on the positive
 295 extreme of the 1st principal component, while placing Sr and Ca on its negative extreme

296 (Fig.4). The PCA supplementary variables allow concluding that increased content of
 297 elements was observed when organic matter content was lower. The 2nd principal
 298 component was determined mostly by alkaline earths, being balanced on the negative pole
 299 by Cd. Sediments from every lake grouped separately (Fig.4), shows the most characteristic
 300 variable for each sediment. For example, the increased Cd content separating lake Kambala
 301 sediments on the negative pole of the 2nd principal component (Fig.4) is most likely due to
 302 surface runoff from the adjacent fertilized agricultural land. More light-textured and poor in
 303 organic matter sediment of the Kusgan lake had higher concentrations of metals, while
 304 increased total alkaline earths content correlated with increased pH in sediment extracts
 305 from Kankul, Itkul and Barchin lakes (Fig.4).
 306 So biogeochemically each lake ecosystem seems to be unique. Lakes collect water
 307 discharge from vast areas, and characteristic features of the latter (climate, parent rocks,
 308 vegetation, land use, etc.) determine lake water properties, including sediment properties
 309 [27]. All the lakes we studied are located within the forest-steppe biome, and as such, are
 310 undoubtedly dependent on the biome functioning. However, as each lake catches its waters
 311 from its own specific terrain with specific conditions and

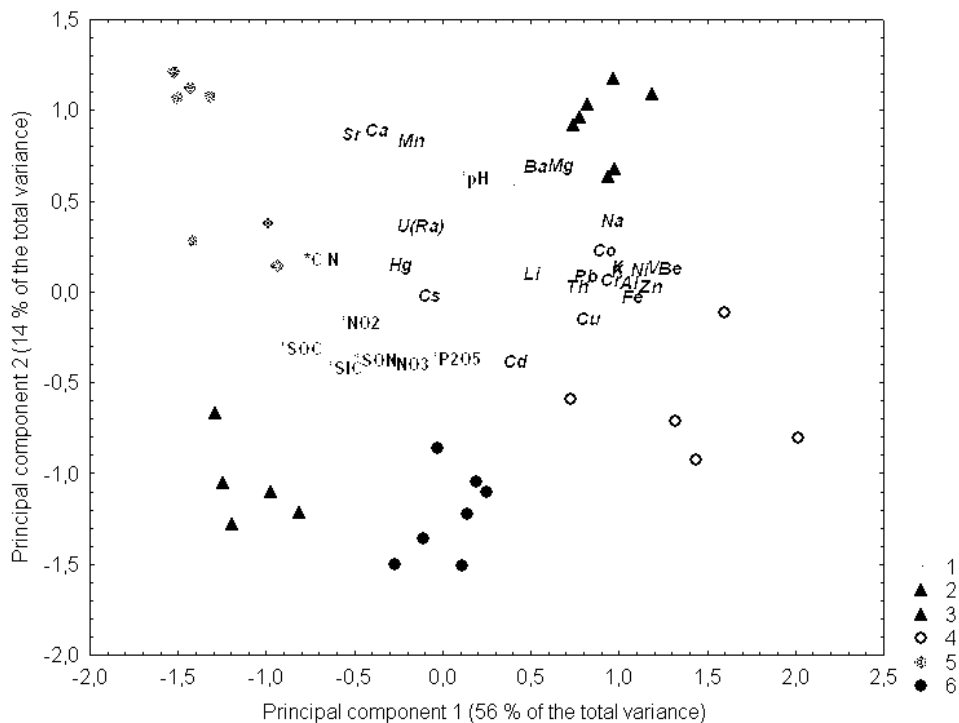
312
 313
 314
 315

Table 6. Chemical elements content (% and ppm) in sediments of the investigated West Siberian lakes (mean ± s.d., n=8-15)

	Kankul	Kachkulnya	Itkul	Kusgan	Barchin	Kambala
	%					
Fe	1.9 ± 0.1	0.5 ± 0.1	2.7 ± 0.1	3.7 ± 0.4	0.7 ± 0.1	2.2 ± 0.1
Al	4.4 ± 0.1	0.8 ± 0.2	4.6 ± 0.7	7.8 ± 0.9	1.0 ± 0.2	3.5 ± 0.2
Ca	8.3 ± 0.5	2.1 ± 0.1	6.5 ± 0.4	1.6 ± 0.6	12.3 ± 0.9	1.8 ± 0.3
Mg	1.9 ± 0.1	0.8 ± 0.0	2.0 ± 0.0	1.2 ± 0.2	0.8 ± 0.0	0.7 ± 0.0
Na	1.1 ± 0.1	0.3 ± 0.0	1.0 ± 0.0	1.1 ± 0.1	0.2 ± 0.0	0.4 ± 0.0
K	1.1 ± 0.0	0.2 ± 0.0	1.4 ± 0.0	2.2 ± 0.2	0.3 ± 0.1	0.8 ± 0.0
	ppm					
U*	2.8 ± 0.5	2.6 ± 0.4	2.8 ± 0.3	3.4 ± 0.6	4.4 ± 0.7	2.4 ± 0.4
Th*	4.1 ± 0.2	0.8 ± 0.3	6.0 ± 0.3	8.5 ± 0.6	2.5 ± 0.6	5.7 ± 0.5
Cd	0.16 ± 0.04	0.14 ± 0.02	0.14 ± 0.02	0.28 ± 0.09	0.12 ± 0.02	0.24 ± 0.02
Pb	10.0 ± 1.0	5.5 ± 1.7	13.3 ± 0.8	14.8 ± 0.6	3.8 ± 1.3	8.2 ± 1.0
Cu	18.8 ± 1.4	12.9 ± 1.7	27.3 ± 3.0	29.4 ± 1.7	8.8 ± 1.0	25.6 ± 1.5
Zn	52.2 ± 3.6	29.2 ± 4.1	75.6 ± 2.7	78.8 ± 3.2	36.4 ± 2.5	64.1 ± 2.3
Mn	657 ± 14	319 ± 15	838 ± 28	244 ± 21	975 ± 51	462 ± 55
Cr	45 ± 3	20 ± 4	66 ± 2	62 ± 4	19 ± 4	52 ± 2
Ni	27 ± 2	9 ± 1	40 ± 1	41 ± 4	9 ± 1	28 ± 1
Co	8.6 ± 0.5	3.6 ± 0.7	3.0 ± 0.3	10.8 ± 1.4	3.1 ± 0.5	7.5 ± 0.8
V	52 ± 2	13 ± 2	77 ± 2	89 ± 8	14 ± 2	48 ± 3
Hg	0.025 ± 0.005	0.032 ± 0.006	0.027 ± 0.012	0.018 ± 0.005	0.042 ± 0.012	0.029 ± 0.004
Be	1.2 ± 0.1	0.3 ± 0.1	1.7 ± 0.1	2.0 ± 0.1	0.4 ± 0.0	1.1 ± 0.0
Ba	214 ± 30	67 ± 11	322 ± 40	232 ± 48	147 ± 7	51 ± 4
Sr	816 ± 70	282 ± 10	453 ± 22	115 ± 28	863 ± 80	138 ± 14
Li	22.2 ± 1.5	24.4 ± 13.2	30.3 ± 1.3	31.4 ± 3.4	9.3 ± 0.9	14.1 ± 1.4
Cs	12.9 ± 8.1	14.6 ± 5.1	7.5 ± 7.0	14.6 ± 8.7	22.0 ± 12.4	8.2 ± 4.7

316
 317
 318

* natural radionuclides



319
320
321
322
323
324
325
326

Fig.4. Principal components analysis of chemical elements content in lake sediments: location of elements (variables) and sediment samples in the plane of the first two principal components extracted from the matrix with 24 elements as variables Supplementary variables are shown in red. Lakes: 1- Kankul, 2 – Kachkulnya, 3 – Itkul, 4 – Kusgan, 5 – Barchin, 6 – Kambala. Abbreviations: SOC – sediment organic carbon, SIC – sediment inorganic carbon, SON – sediment organic nitrogen

327
328
329
330
331
332
333
334
335
336
337
338

history of land use, all affecting the quantity and quality of water and other input into a lake, and hence, via the chain of interactions, the quality and quantity of lake sediments. Almost half of sediment organic matter may result from terrestrial plant material [28]. Recently it was shown that sediment properties may be affected even when the adjacent forests are under the pest attack which brings about changes in the quantity and quality of organic matter input into the lake with surface water flow [29]. Thus all kinds of different environmental processes in lake catchment area result in specific chemical nature of lake sediments even within one and the same biome. We are well aware that any statement about lakes and their sediment uniqueness is a truism; however, this apparent truism is seldom explicitly articulated or addressed, although it explains often inconsistent or negative results concerning the effect of sediment/sapropel amendment on crop yields.

339
340

CONCLUSION

341
342
343
344
345
346
347
348
349

With results of this small pilot study we wanted to underscore two important aspects pertaining to the current functioning and potential use of inland lake sediments. Firstly, the obtained estimates of organic matter carbon and nitrogen content in lake sediments in the forest-steppe biome of West Siberia emphasize the importance of lake ecosystems in the regional carbon budget, hence necessitating more thorough a) evaluation of carbon and nitrogen components and fluxes in inland lake ecosystems and b) intensive thinking about the economic use of sediments in principle as it may result in lake ecosystem disturbance and subsequently to drastic disrupting of the regional carbon balance. Secondly, our results on the elemental composition of the studied lake sediments highlighted the unique

350 biogeochemistry of lakes located within one and the same biome. This fact should be taken
351 into account while contemplating potential sediment use as fertilizer and soil conditioner in
352 agriculture and bioremediation due to multiple unknown and therefore unforeseen
353 interactions with crops, soils, agricultural practices, etc.

354

355 REFERENCES

356

357 1. European Commission. Agriculture and Rural development. EGTOP/2/2011. Final Report
358 on Fertilizers and Soil Conditioners. 2011. URL: [http://ec.europa.eu/agriculture/organic/eu-](http://ec.europa.eu/agriculture/organic/eu-policy/expert-advice/documents/final-reports/final_report_egtop_on_fertilizers_en.pdf)
359 [policy/expert-advice/documents/final-reports/final_report_egtop_on_fertilizers_en.pdf](http://ec.europa.eu/agriculture/organic/eu-policy/expert-advice/documents/final-reports/final_report_egtop_on_fertilizers_en.pdf)
360 (accessed 26.05.2017)

361 2. Savchenko NV. Lakes of the southern plains of the West Siberia. Novosibirsk: ISSA
362 SBRAS Pubs.; 1997. 297 p. Russian

363 3. Dean WE, Gorham E. Magnitude and significance of carbon burial in lakes, reservoirs,
364 and peatlands. *Geology*. 1998;26:535-538. doi: 10.1130/0091-
365 7613(1998)026<0535:MASOCB>2.3.CO;2

366 4. Cole JJ, Prairie YT, Caraco NF, McDowell WH, Tranvik LJ, Striegl RG, Duarte CM,
367 Kortelainen P, Downing JA, Middelburg JJ, Melack J. Plumbing the Global Carbon Cycle:
368 Integrating Inland Waters into the Terrestrial Carbon Budget. *Ecosystems*. 2007;10:172-185.
369 doi: 10.1007/s10021-006-9013-8

370 5. Downing JA. Emerging global role of small lakes and ponds: little things mean a lot.
371 *Limnetica*. 2010;1:9-24. doi: 10.5268/IW-5.1.740

372 6. Strakhovenko VD, Taran OP, Ermolaeva NI. Geochemical characteristics of the sapropel
373 sediments of small lakes in the Ob'-Irtys' interfluvium. *Russian Geology and Geophysics*.
374 2014;55:1160-1169. doi: 10.1016/j.rgg.2014.09.002.

375 7. Wang Q, Li Y, Wang Y. Optimizing the weight loss-on-ignition methodology to quantify
376 organic and carbonate carbon of sediments from diverse sources. *Environ Monit Assess*.
377 2011;174:241-257. doi: 10.1007/s10661-010-1454-z.

378 8. Veres D. A comparative study between loss on ignition and total carbon analysis on
379 minerogenic sediments. *Studia Universitatis Babe-Bolyai, Geologia*. 2002;XLVII:171-182.

380 9. Silva JA, Bremner JM. Determination of isotope-ratio analysis of different forms of
381 nitrogen in soils: 5. Fixed ammonium. *Soil Sci Soc Amer Proc*. 1966;30:587-594.

382 10. Perkin-Elmer [https://www.perkinelmer.com/lab-solutions/resources/docs/APP.](https://www.perkinelmer.com/lab-solutions/resources/docs/APP._DeterminationMercurySoilsRiverAtomicAbsorption.pdf)
383 [_DeterminationMercurySoilsRiverAtomicAbsorption.pdf](https://www.perkinelmer.com/lab-solutions/resources/docs/APP._DeterminationMercurySoilsRiverAtomicAbsorption.pdf) (accessed 27.04.2017)

384 11. Hassan KM, Swinehart JB., Spalding RF. Evidence for Holocene environmental change
385 from C/N ratios, and $\delta^{13}\text{C}$ and $\delta^{15}\text{N}$ values in Swan Lake sediments, western Sand Hills,
386 Nebraska. *J Paleolimnol*. 1997;18:121-130. doi: 10.1023/A:1007993329040

387 12. Filleya TR, Freeman KH, Bianchi TS, Baskaran M, Colarusso LA, Hatcher PG. An
388 isotopic biogeochemical assessment of shifts in organic matter input to Holocene sediments
389 from Mud Lake, Florida. *Org Geochem*. 2001;32:1153-1167. doi: 10.1016/S0146-
390 6380(01)00063-8

391 13. Campbell I, Campbell C, Vitt D, Kelker D, Laird LD, Trew D, Kotak B, LeClair D, Bayley
392 S. A first estimate of organic carbon storage in Holocene lake sediments in Alberta, Canada.
393 *J Paleolimnol*. 2000;24:395. doi: 10.1023/A:1008103605817

394 14. Kortelainen P, Pajunen H, Rantakari M, Saarnisto M. A large carbon pool and small sink
395 in boreal Holocene lake sediments. *Global Change Biol*. 2004;10:1648-1653, doi:
396 10.1111/j.1365-2486.2004.00848.x

397 15. Einola E, Rantakari M, Kankaala P, Kortelainen P, Ojala A, Pajunen H, Mäkelä S, Arvola
398 L. Carbon pools and fluxes in a chain of five boreal lakes: A dry and wet year comparison. *J*
399 *Geophys. Res*. 2011;16:G03009, doi: 10.1029/2010JG001636.

400 16. Ferland M-E, del Giorgio PA, Teodoru CR, Prairie YT. Long-term C accumulation and
401 total C stocks in boreal lakes in northern Québec. *Global Biogeochemical Cycles*.
402 2012;26:GB0E04, doi: 10.1029/2011GB004241.

403 17. Stankevica K, Vincevica-Gaile Z, Klavins M. Freshwater sapropel (gyttja): its description,
404 properties and opportunities of use in contemporary agriculture. *Agronomy Research*.
405 2016;14:929–947. (accessible at URL: [http://agronomy.emu.ee/wp-](http://agronomy.emu.ee/wp-content/uploads/2016/05/Vol14-_nr3_Stankevica.pdf#abstract-4337)
406 [content/uploads/2016/05/Vol14-_nr3_Stankevica.pdf#abstract-4337](http://agronomy.emu.ee/wp-content/uploads/2016/05/Vol14-_nr3_Stankevica.pdf#abstract-4337))
407 18. Nõges T, Luup H, Feldmann T. Primary production of aquatic macrophytes and their
408 epiphytes in two shallow lakes (Peipsi and Võrtsjärv) in Estonia. *Aquat Ecol*. 2010;44:83. doi:
409 10.1007/s10452-009-9249-4
410 19. van Bellen S, Dallaire P-L, Garneau M, Bergeron Y. Quantifying spatial and temporal
411 Holocene carbon accumulation in ombrotrophic peatlands of the Eastmain region, Quebec,
412 Canada. *Global Biogeochem. Cycles*. 2011;25: GB2016, doi: 10.1029/2010GB003877.
413 20. Obame RM, Copard Y, Sebag D, T Toure AA, Boussafir AM, Bichet V, Garba Z, Guillon
414 R, Petit C, Rajot J-L, Durand A. Carbon sinks in small Sahelian lakes as an unexpected
415 effect of land use changes since the 1960s (Saga Gorou and Dallol Bosso, SW Niger).
416 *Catena*. 2014;114:1-10. doi:10.1016/j.catena.2013.10.008
417 21. Sheng Y, Smith LC, MacDonald GM, Kremenetski KV, Frey KE, Velichko AA, Lee M,
418 Beilman DW, Dubinin PA. A high-resolution GIS-based inventory of the west Siberian peat
419 carbon pool. *Global Biogeochem. Cycles*. 2004;18:GB3004, doi: 10.1029/2003GB002190.
420 22. Shulgina TM, Genina EYu, Gordov EP. Dynamics of climatic characteristics influencing
421 vegetation in Siberia. *Environ. Res. Lett.* 2011;6:045210. doi: 10.1088/1748-
422 9326/6/4/045210
423 23. Yu S-Y, Li C, Che X, Jin G, Fang H. Rates of Organic Carbon Burial in a Floodplain Lake
424 of the Lower Yellow River Area During the Late Holocene. *Radiocarbon*. 2014;56:1129–
425 1138. doi: 10.2458/56.17923.
426 24. Degefe DT, Fleischer E, Klemm O, Soromotin AV, Soromotina OV, Tolstikov AV,
427 Abramov NV. Climate extremes in South Western Siberia: past and future. *Stochastic*
428 *Environmental Research and Risk Assessment*. 2014;28:2161-2173. doi: 10.1007/s00477-
429 014-0872-9
430 25. Gudasz C, Bastviken D, Steger K, Premke K, Sobek S. et al. Temperature-controlled
431 organic carbon mineralization in lake sediments. *Nature*. 2010;466:478-481. doi:
432 10.1038/nature09186
433 26. Moss B. Cogs in the endless machine: Lakes, climate change and nutrient cycles: A
434 review. *Sci Total Environ*. 2012;434:130-142. doi: 10.1890/070140
435 27. Williamson CE, Dodds W, Kratz TK, Palmer MA. Lakes and streams as sentinels of
436 environmental change in terrestrial and atmospheric processes. *Frontiers in Ecology and the*
437 *Environment*. 2008;6:247-254.
438 28. Xu X, Li W, Fujibayashi M, Nomura M, Nishimura O, Li X. Predominance of terrestrial
439 organic matter in sediments from a cyanobacteria- blooming hypereutrophic lake. *Ecological*
440 *Indicators*. 2015;50:35-43. DOI 10.1016/j.ecolind.2014.10.020
441 29. Morris J L, le Roux PC, Macharia AN, Brunelle et al. Organic, elemental, and
442 geochemical contributions to lake sediment deposits during severe spruce beetle
443 (*Dendroctonus rufipennis*) disturbances. *For Ecol Manage*. 2013;289:78–89. doi:
444 10.1016/j.foreco.2012.10.004
445
446